

BUDINA

NATIVE TITLE APPLICATION










WAD0131/04 (WC04/005)

LAND TENURE

(AS AT 01/06/2004)

Application summary attachment:
 WAD131/2004 (WC2004/005),
 Land Tenure Map, Attachment C of the
 Application, Page 1 of 1, A4, 09/06/2005

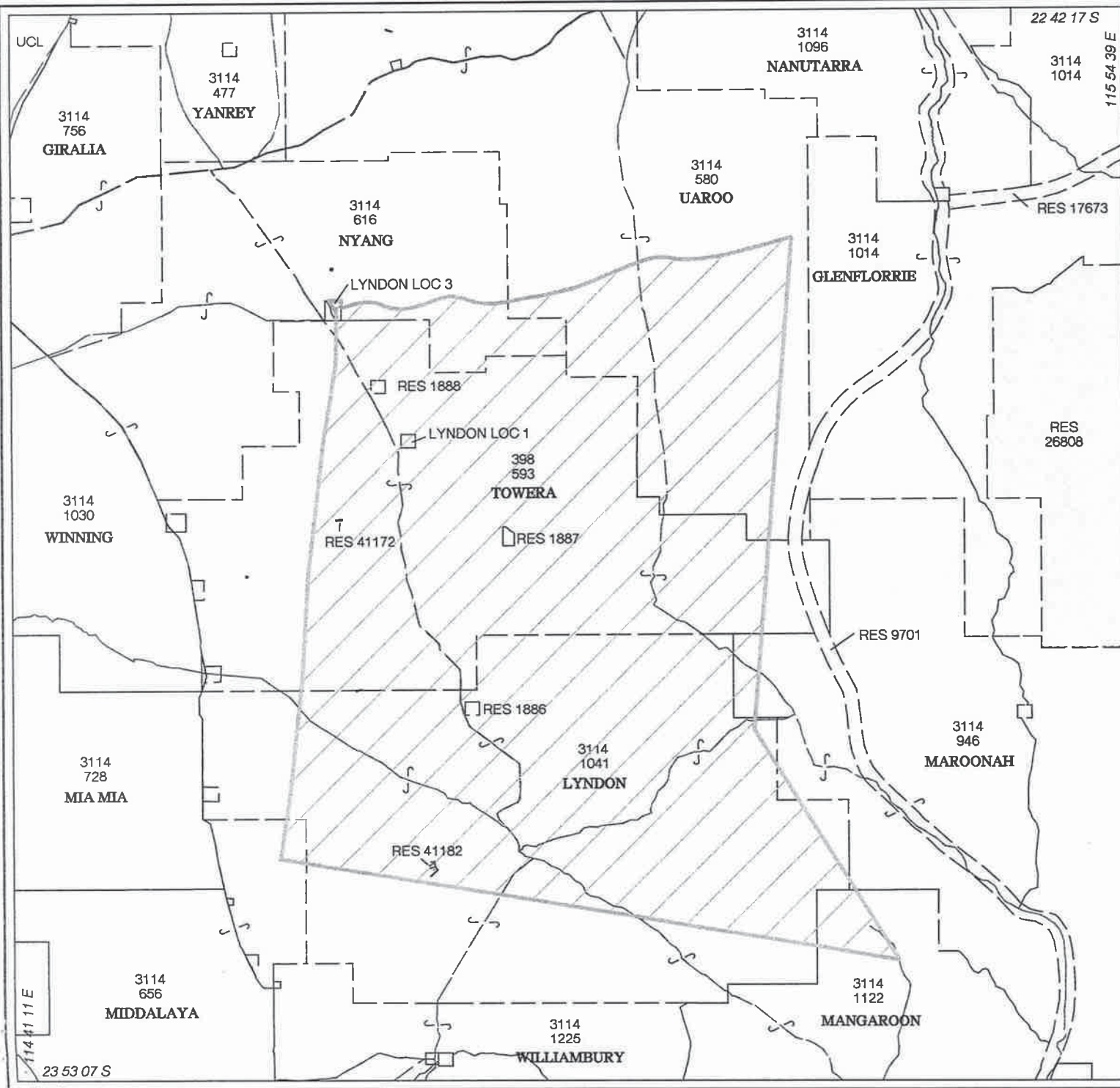
LEGEND

-  LEASE (PASTORAL)
-  LEASE (GENERAL & SPECIAL PURPOSE)
-  LEASE (PERPETUAL & CONDITIONAL PURCHASE)
-  RESERVE
-  STATE FOREST
-  UNALLOCATED CROWN LAND
-  FREEHOLD & WATER (UNCOLOURED)
-  ROAD
-  CLAIM AREA



GOVERNMENT OF
 QUEENSLAND
 Department of
 Land Information
 Land Claims Mapping Unit
 PRODUCED 30/08/2004

CADASTRE SOURCE DATA LINE 2004
 OUR BEST PRACTICE APPROACH TO DATA COLLECTION
 REFERENCE SHOULD BE MADE TO INTIT FOR CONFIRMATION OF THIS BOUNDARY FOR ANY LEGAL PURPOSES
 NATIVE TITLE CLAIM BOUNDARY INTERPOLATED FROM THE NATIONAL NATIVE TITLE TRIBUNAL REGISTER



ATTACHMENT C "C"

WAD0131/04 prepared by Land Claims Mapping Unit, DLI